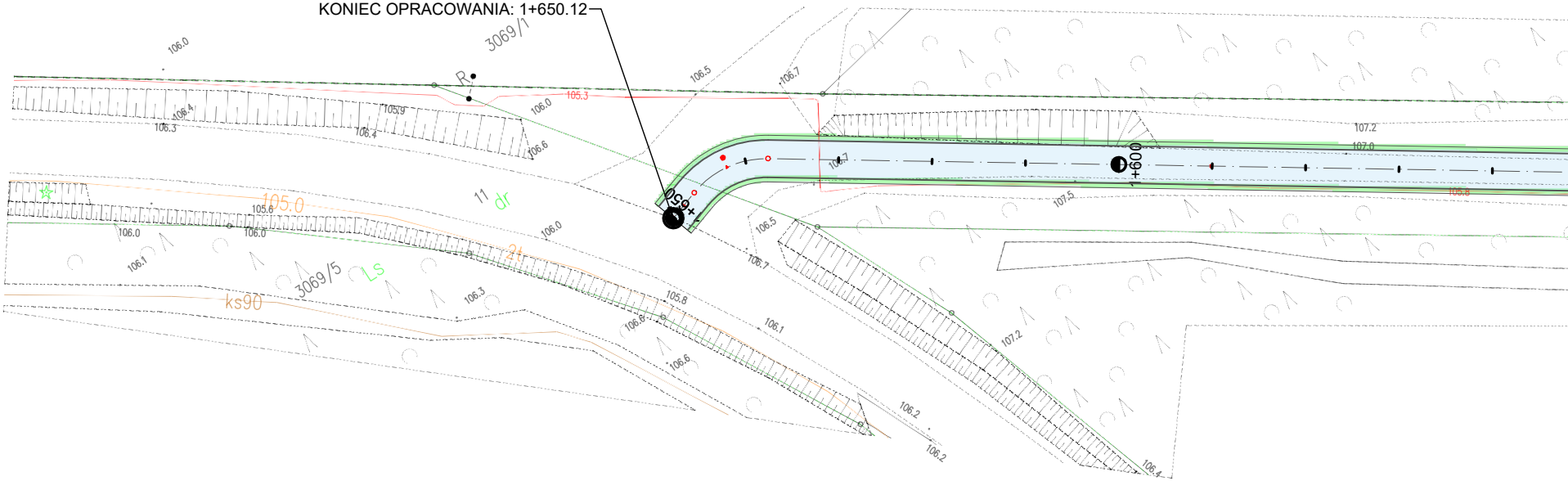

KONIEC OPRACOWANIA: 1+650.12

3069/1
3069/5
11
dr
Ls
ks90
2t
R
105.0
105.3
105.9
106.0
106.3
106.4
106.5
106.6
106.7
106.1
105.8
106.2
107.2
107.0
107.5
106.8
+650
+600

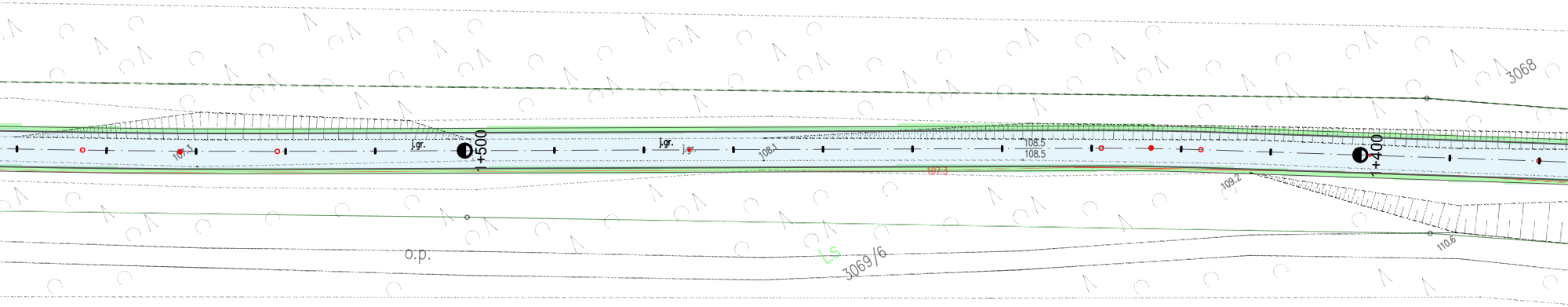
3068
107.3
j.gr.
1+500
j.gr.
j.gr.
108.1
108.5
108.5
107.3
109.2
1+400
o.p.
LS
3069/6
110.6

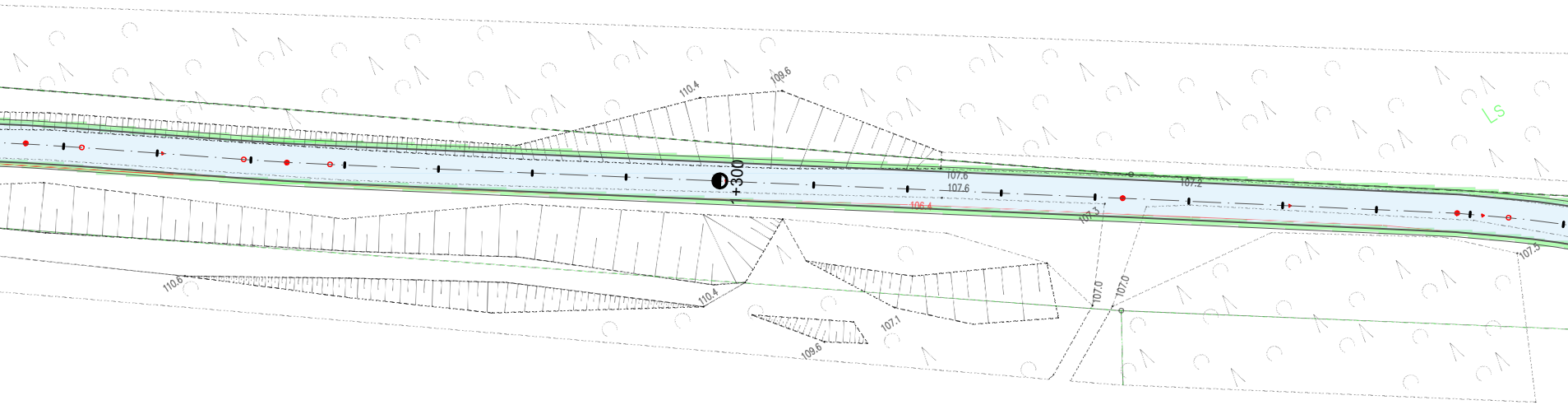
110.4
109.6
LS
+300
107.6
107.6
107.2
106.4
107.3
107.0
107.0
107.5
110.6
110.4
107.1
109.6

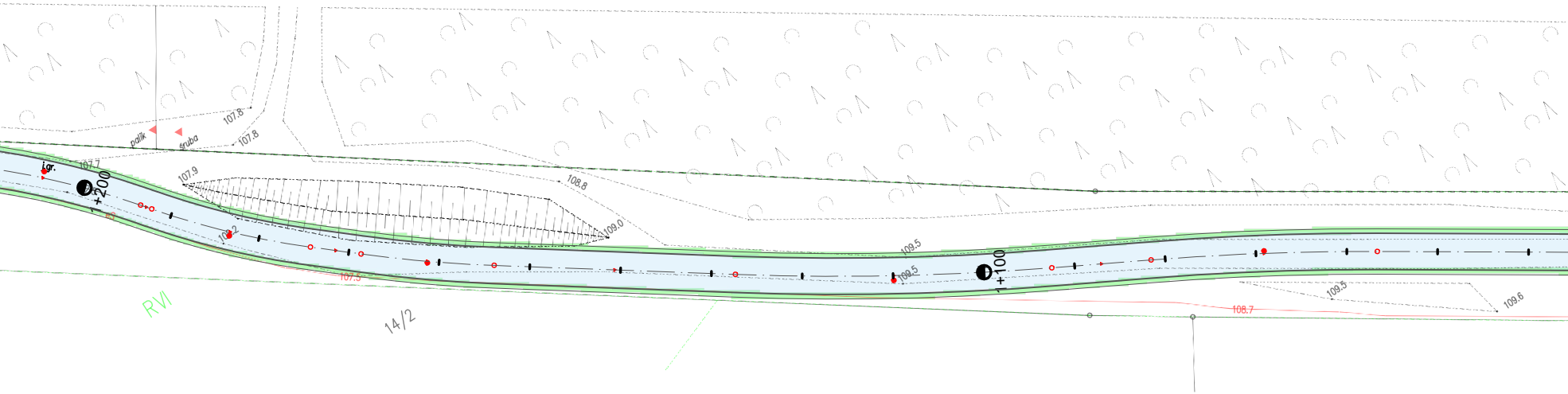
i.gr.
107.7
1+200
palik
šruba
107.8
107.8
107.9
108.8
109.0
10_.2
107.5
RVI
14/2
109.5
109.5
1+100
109.5
109.6
108.7

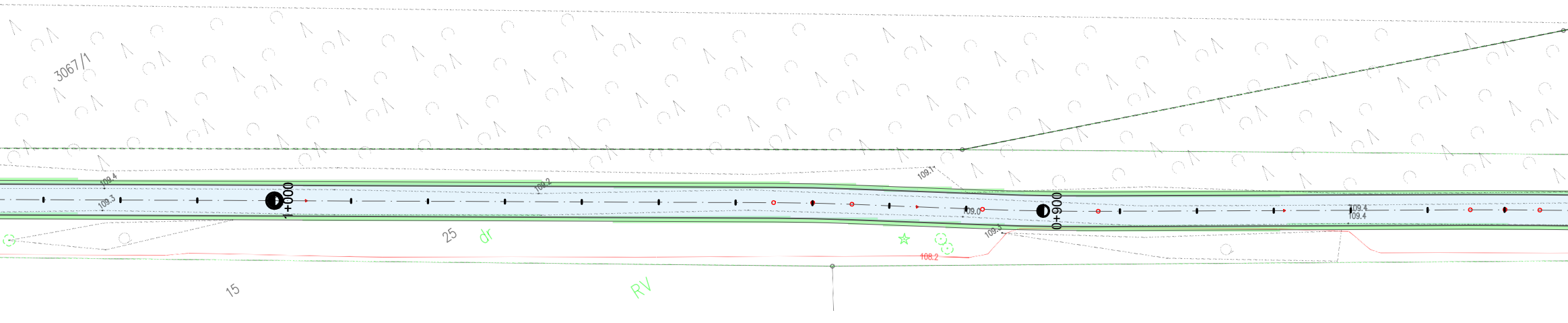
3067/1
109.4
109.3
1+000
109.2
25
dr
15
RV
109.1
108.2
109.0
109.5
0+900
109.4
109.4

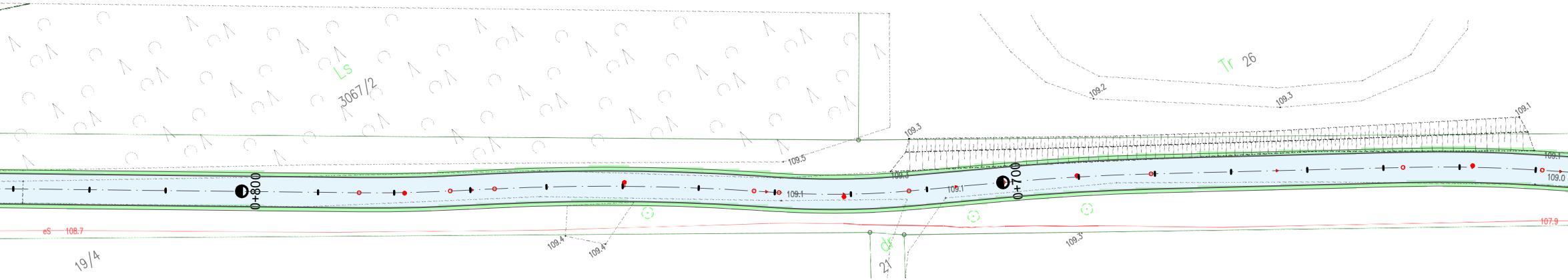
Ls
3067/2
Tr 26
109.2
109.3
109.1
109.3
109.5
109.3
0+800
109.1
109.1
0+700
109.1
109.0
eS 108.7
107.9
109.4
109.4
dr
21
109.3
19/4

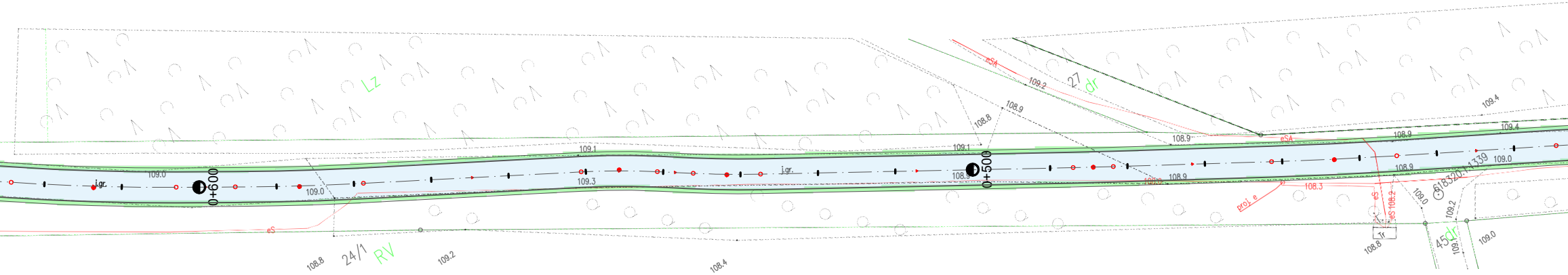
Lz
27
dr
eSA
109.2
108.9
108.8
109.1
109.4
108.9
109.4
109.0
i.gr.
0+600
109.0
109.1
109.0
i.gr.
109.3
0+500
108.9
109.1
108.9
108.9
109.0
eSA
108.9
6183201.1339
108.3
proj. e
eS
eS 108.2
109.0
109.2
108.8
Tr
45
dr
109.1
109.0
eS
108.8
24/1
RV
109.2
108.4

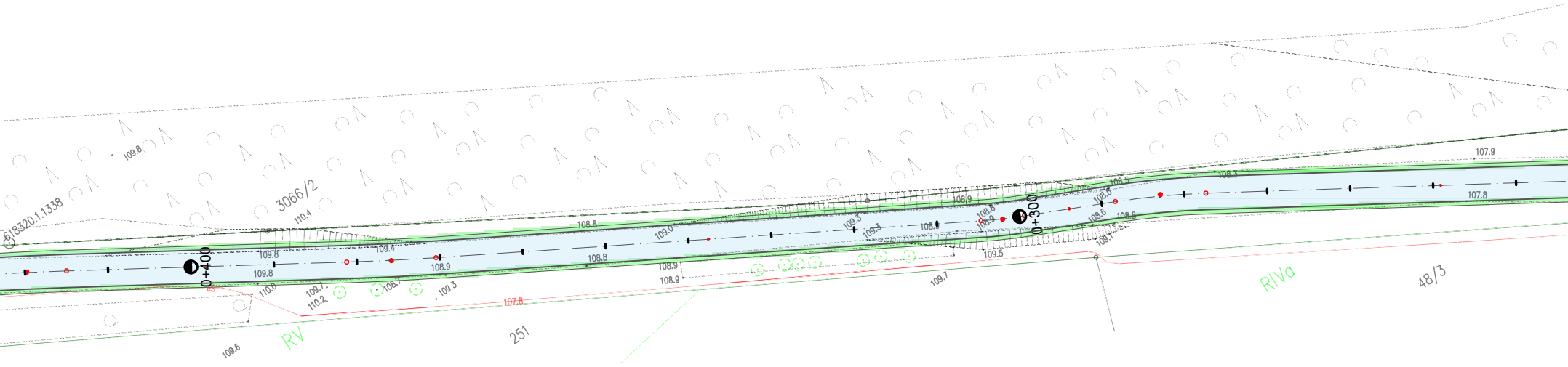
618320.1.1338
109.8
3066/2
110.4
109.8
109.4
0+400
109.8
108.9
108.8
108.8
109.0
108.9
108.9
110.0
109.7
110.2
108.7
109.3
107.8
109.6
RV
251
109.3
109.3
108.9
108.9
108.8
108.9
0+300
108.5
108.5
108.6
108.5
109.1
109.5
109.7
108.3
107.9
107.8
RIVa
48/3

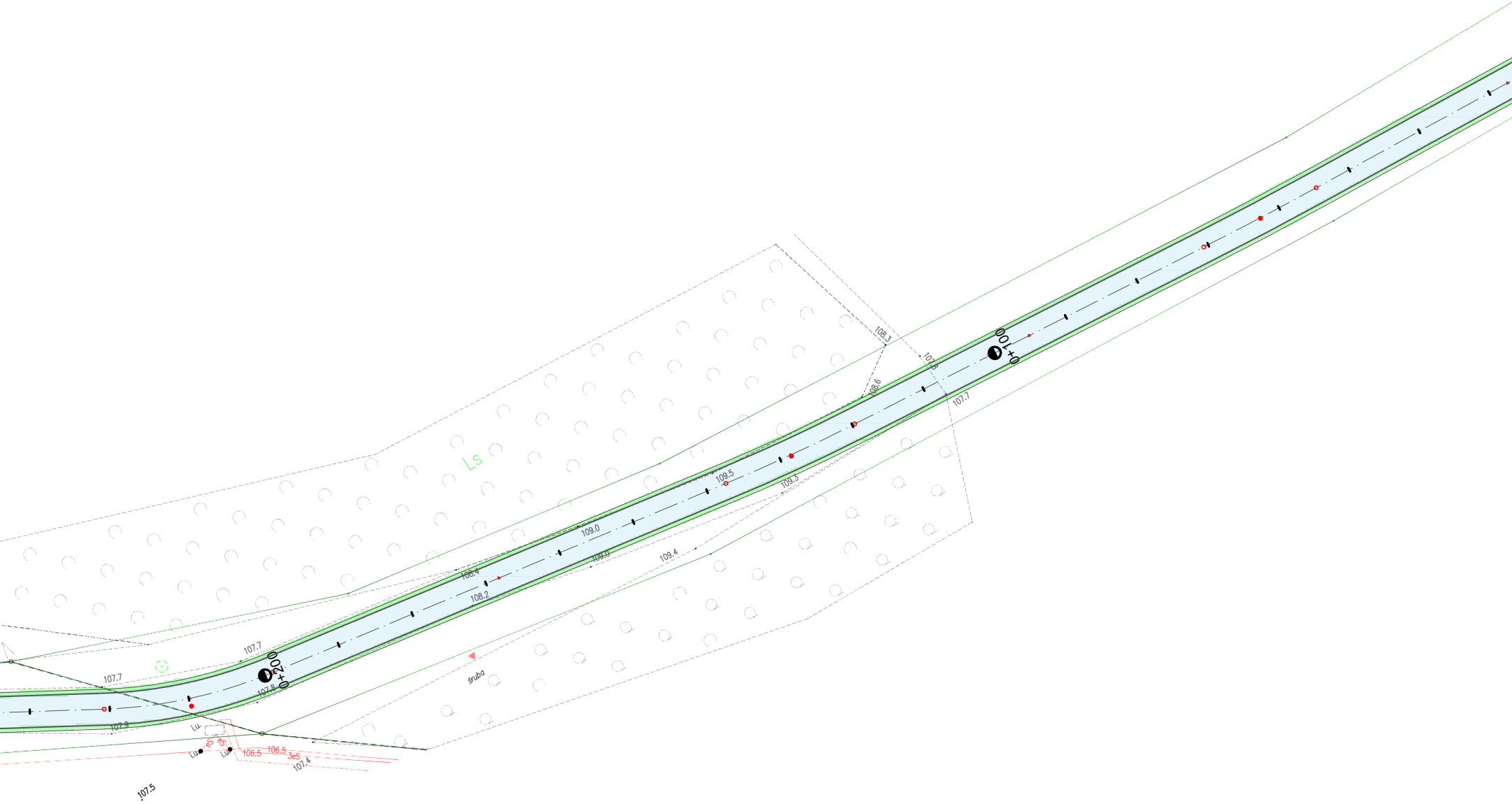

0+100
0+200
LS
108.3
107.8
108.6
107.7
109.5
109.3
109.0
109.0
109.4
108.4
108.2
107.7
107.7
107.8
107.9
śruba
i.u.
i.u.
i.u.
eS
eS
106.5
106.5
3eS
107.4
107.5

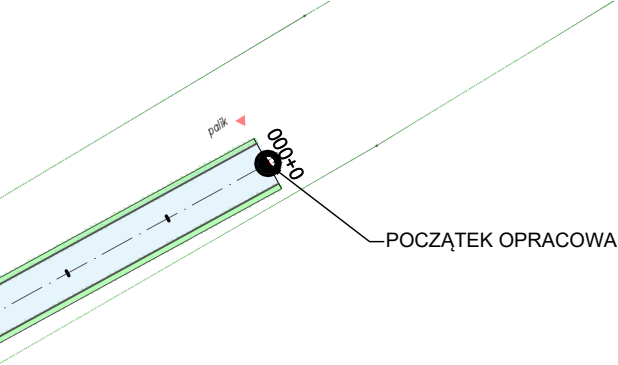

POCZĄTEK OPRACOWANIA: 0+000.00

🟦	Utwardzenie drogi kamieniem łamanym
🟩	Opór gruntowy dla utwardzenia

Nazwa inwestycji:

Remont drogi leśnej

Inwestor:

Gmina Mogilno
ul. Narutowicza 1, 88-300 Mogilno

Projekt zagospodarowania terenu

Skala:
1:500

Data opracowania:
04.11.2022

Projektował:
mgr inż. Albert Goździcki
uprawnienia budowlane
do projektowania i kierowania robotami
w specjalności inżynieryjnej drogowej
nr KUP/0059/POD/22
nr KUP/0040/OHOD/05
nr ewid. KUP/BD/0421/05

Opracował:
inż. Łukasz Goździcki

Rys:
2